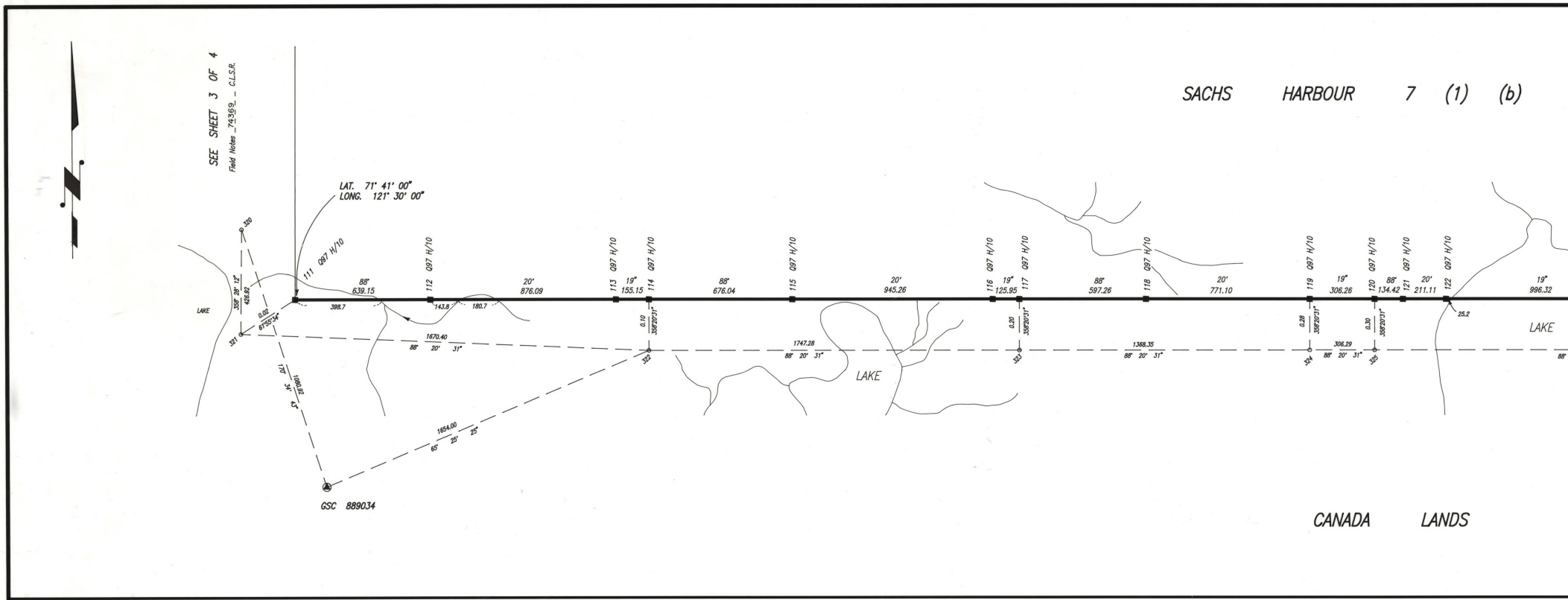
SACHS HARBOUR 7 (1) (b)
SEE SHEET 3 OF 4
Field Notes 74369 - C.L.S.R.
LAT. 71° 41' 00"
LONG. 121° 30' 00"
320
321
LAKE
358° 28' 12"
426.92
0.02
61°55'34"
170° 34' 43"
1080.92
111 Q97 H/10
88°
639.15
398.7
112 Q97 H/10
143.8
180.7
1670.40
88° 20' 31"
20'
876.09
113 Q97 H/10
19"
155.15
114 Q97 H/10
0.10
358°20'31"
322
1654.00
65° 25' 25"
GSC 889034
88°
676.04
115 Q97 H/10
20'
945.26
1747.28
88° 20' 31"
LAKE
116 Q97 H/10
19"
125.95
117 Q97 H/10
0.20
358°20'31"
323
88°
597.26
118 Q97 H/10
1368.35
88° 20' 31"
20'
771.10
119 Q97 H/10
0.28
358°20'31"
324
19"
306.26
306.29
88° 20' 31"
120 Q97 H/10
0.30
358°20'31"
325
88°
134.42
121 Q97 H/10
20'
211.11
122 Q97 H/10
25.2
19"
996.32
LAKE
88°
CANADA LANDS

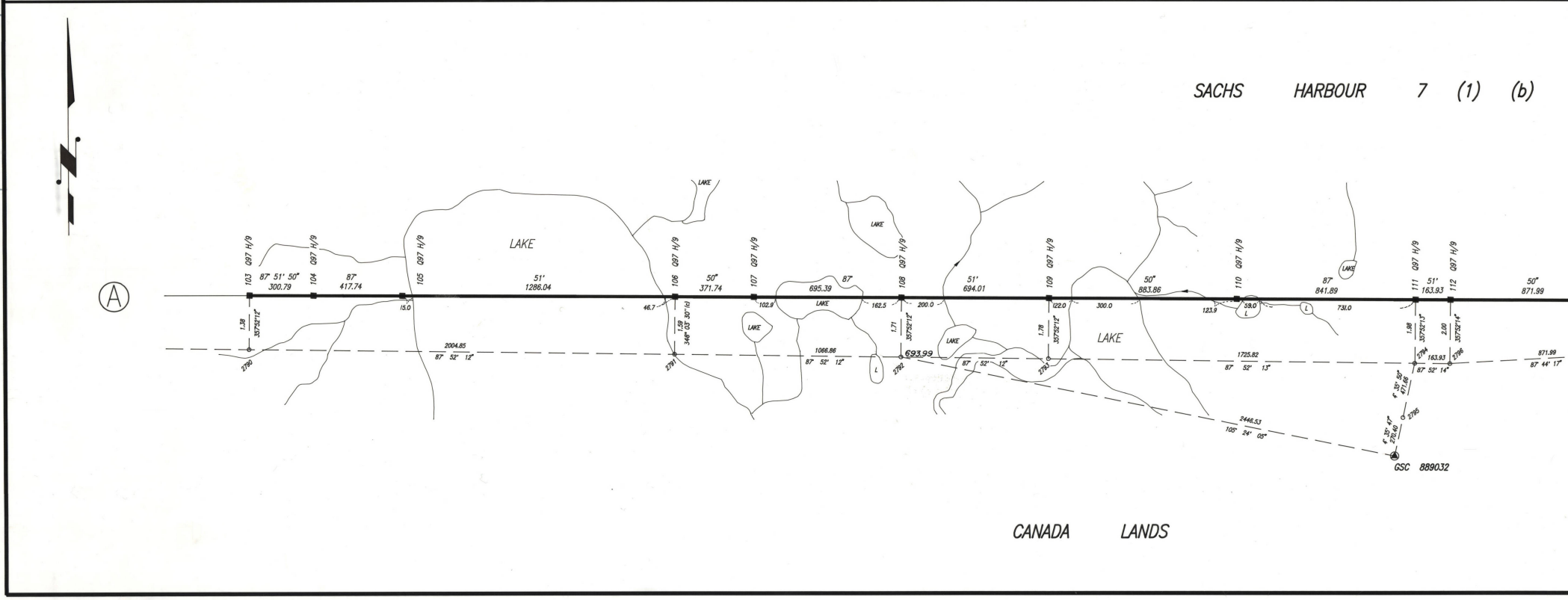
SACHS HARBOUR 7 (1) (b)
A
103 Q97 H/9
87° 51' 50"
300.79
1.38
357°52'12"
2790
104 Q97 H/9
87°
417.74
105 Q97 H/9
15.0
LAKE
51'
1286.04
2004.85
87° 52' 12"
LAKE
106 Q97 H/9
46.7
1.59
348° 03' 30" (c)
2791
50"
371.74
107 Q97 H/9
102.9
LAKE
LAKE
87°
695.39
LAKE
162.5
1066.86
87° 52' 12"
L
LAKE
108 Q97 H/9
1.71
357°52'12"
2792
693.99
200.0
51'
694.01
LAKE
87° 52' 12"
109 Q97 H/9
122.0
1.78
357°52'12"
2793
300.0
LAKE
50"
883.86
123.9
110 Q97 H/9
59.0
L
L
LAKE
87°
841.89
731.0
1725.82
87° 52' 13"
2446.53
105° 24' 05"
111 Q97 H/9
1.98
357°52'13"
2794
51'
163.93
163.93
87° 52' 14"
112 Q97 H/9
2.00
357°52'14"
2796
4° 35' 50"
471.66
2795
4° 35' 47"
270.40
GSC 889032
50"
871.99
871.99
87° 44' 17"
CANADA LANDS

CANADA LANDS SURVEYS RECORDS
7 4 3 7 0

196-12 SHEET 4 OF 4

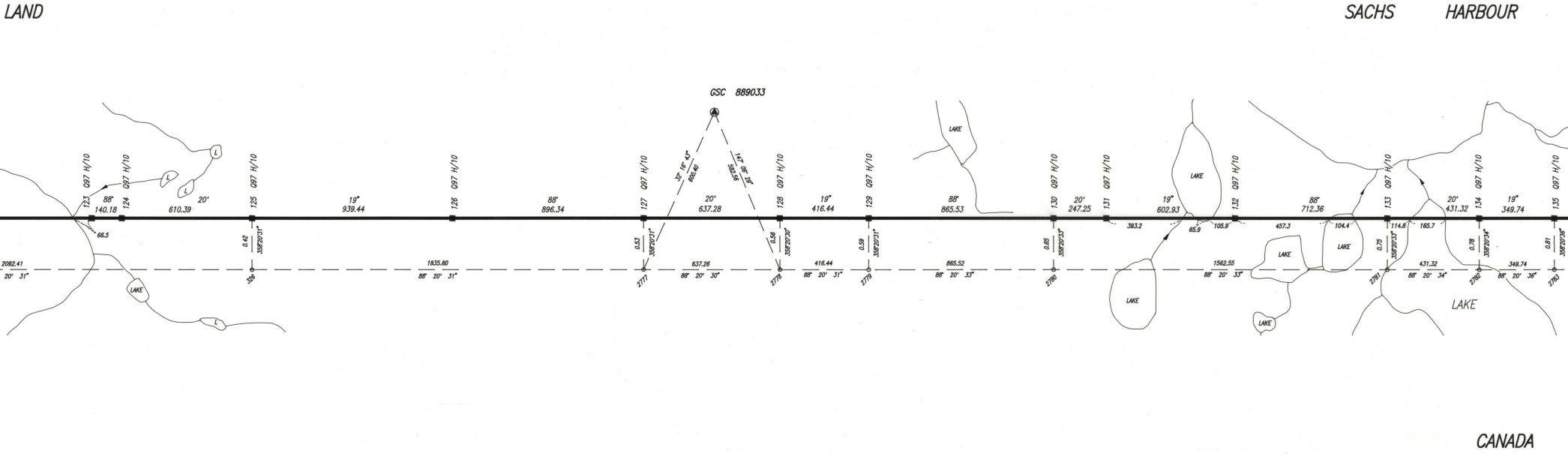
LAND
SACHS HARBOUR
GSC 889033
32° 16' 43"
603.40
147° 06' 19"
582.56
123 Q97 H/10
124 Q97 H/10
125 Q97 H/10
126 Q97 H/10
127 Q97 H/10
128 Q97 H/10
129 Q97 H/10
130 Q97 H/10
131 Q97 H/10
132 Q97 H/10
133 Q97 H/10
134 Q97 H/10
135 Q97 H/10
88° 140.18
20' 610.39
19" 939.44
88° 896.34
20' 637.28
19" 416.44
88° 865.53
20' 247.25
19" 602.93
88° 712.36
20' 431.32
19" 349.74
66.5
393.2
85.9
105.9
457.3
104.4
114.8
165.7
0.42 358°20'31"
0.53 358°20'31"
0.56 358°20'30"
0.59 358°20'31"
0.65 358°20'33"
0.75 358°20'33"
0.78 358°20'34"
0.81 358°20'36"
2092.41
20' 31"
1835.80
88° 20' 31"
637.26
88° 20' 30"
416.44
88° 20' 31"
865.52
88° 20' 33"
1562.55
88° 20' 33"
431.32
88° 20' 34"
349.74
88° 20' 36"
326
2777
2778
2779
2780
2781
2782
2783
LAKE
L
LAKE
CANADA

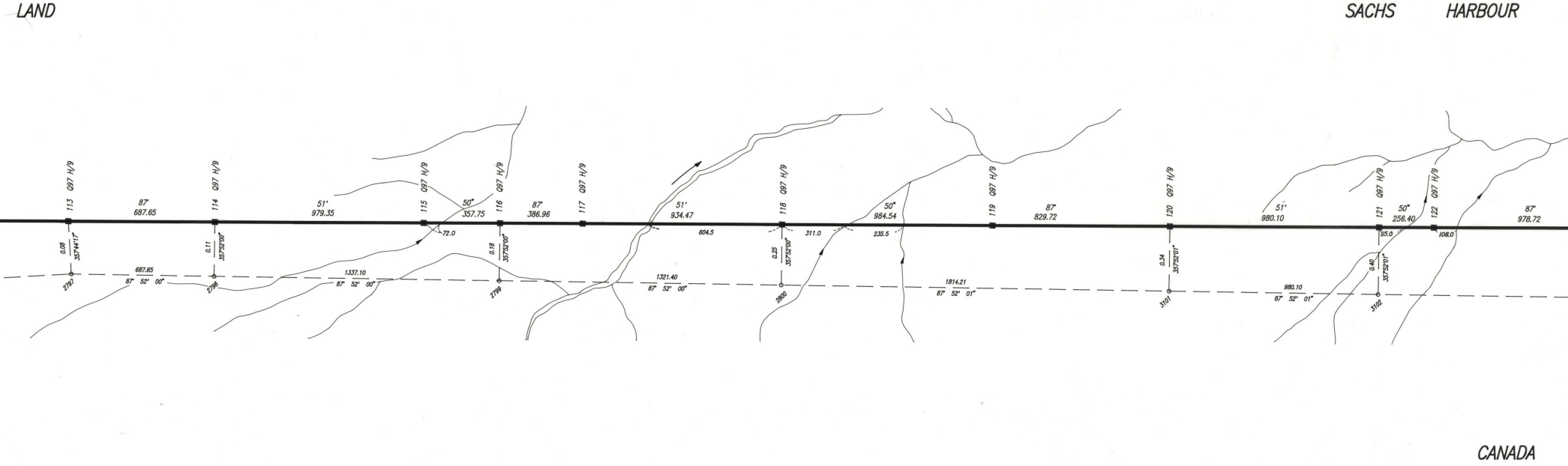
LAND
SACHS HARBOUR
113 Q97 H/9
114 Q97 H/9
115 Q97 H/9
116 Q97 H/9
117 Q97 H/9
118 Q97 H/9
119 Q97 H/9
120 Q97 H/9
121 Q97 H/9
122 Q97 H/9
87° 687.65
51' 979.35
50" 357.75
87° 386.96
51' 934.47
50" 984.54
87° 829.72
51' 980.10
50" 256.40
87° 978.72
72.0
604.5
311.0
235.5
115.0
108.0
0.08 357°44'17"
0.11 357°52'00"
0.18 357°52'00"
0.25 357°52'00"
0.34 357°52'01"
0.40 357°52'01"
687.65
87° 52' 00"
1337.10
87° 52' 00"
1321.40
87° 52' 00"
1814.21
87° 52' 01"
980.10
87° 52' 01"
2797
2798
2799
2800
3101
3102
CANADA

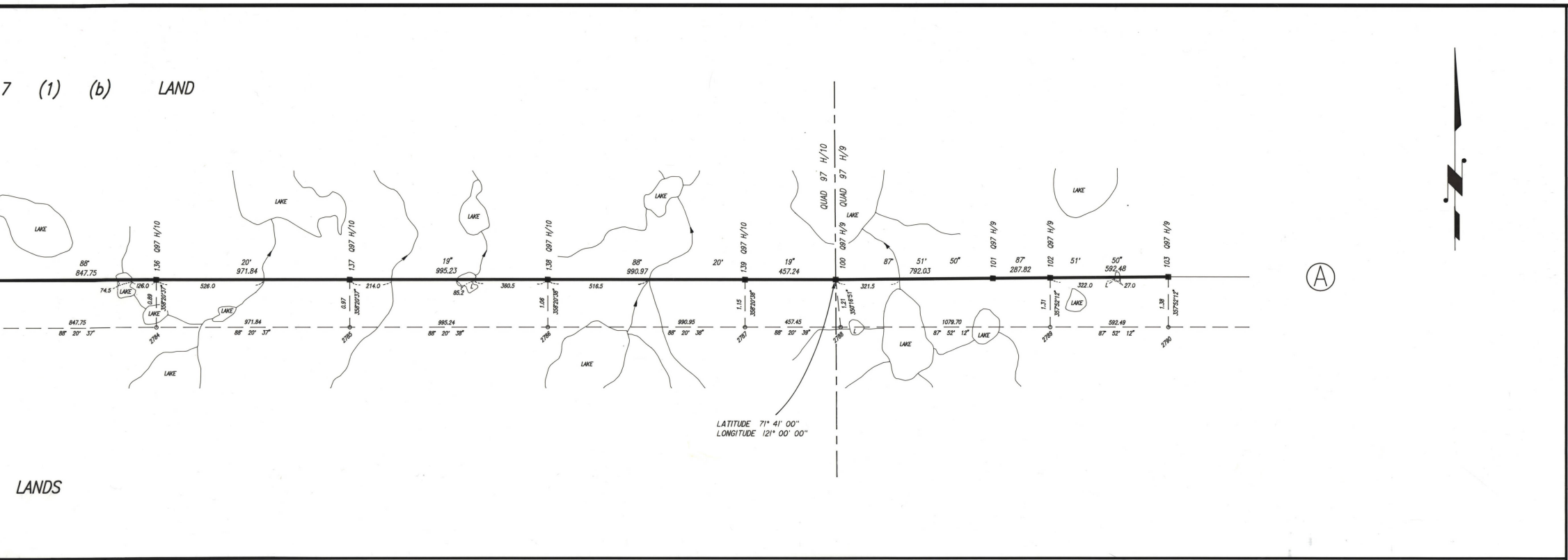
7 (1) (b) LAND
LANDS
LAKE
88° 847.75
136 Q97 H/10
74.5
126.0
526.0
0.89
358°20'37"
847.75
88° 20' 37"
2784
20' 971.84
137 Q97 H/10
214.0
0.97
358°20'37"
971.84
88° 20' 37"
2785
19" 995.23
85.2
360.5
L
138 Q97 H/10
1.06
358°20'38"
995.24
88° 20' 38"
2786
88° 990.97
516.5
990.95
88° 20' 38"
20'
139 Q97 H/10
1.15
358°20'38"
2787
19" 457.24
457.45
88° 20' 39"
QUAD 97 H/10
QUAD 97 H/9
100 Q97 H/9
1.21
350°16'51"
2788
LATITUDE 71° 41' 00"
LONGITUDE 121° 00' 00"
321.5
87° 51' 50"
792.03
1079.70
87° 52' 12"
101 Q97 H/9
87° 287.82
102 Q97 H/9
1.31
357°52'12"
2789
51' 50" 592.48
322.0
27.0
592.49
87° 52' 12"
103 Q97 H/9
1.38
357°52'12"
2790
A

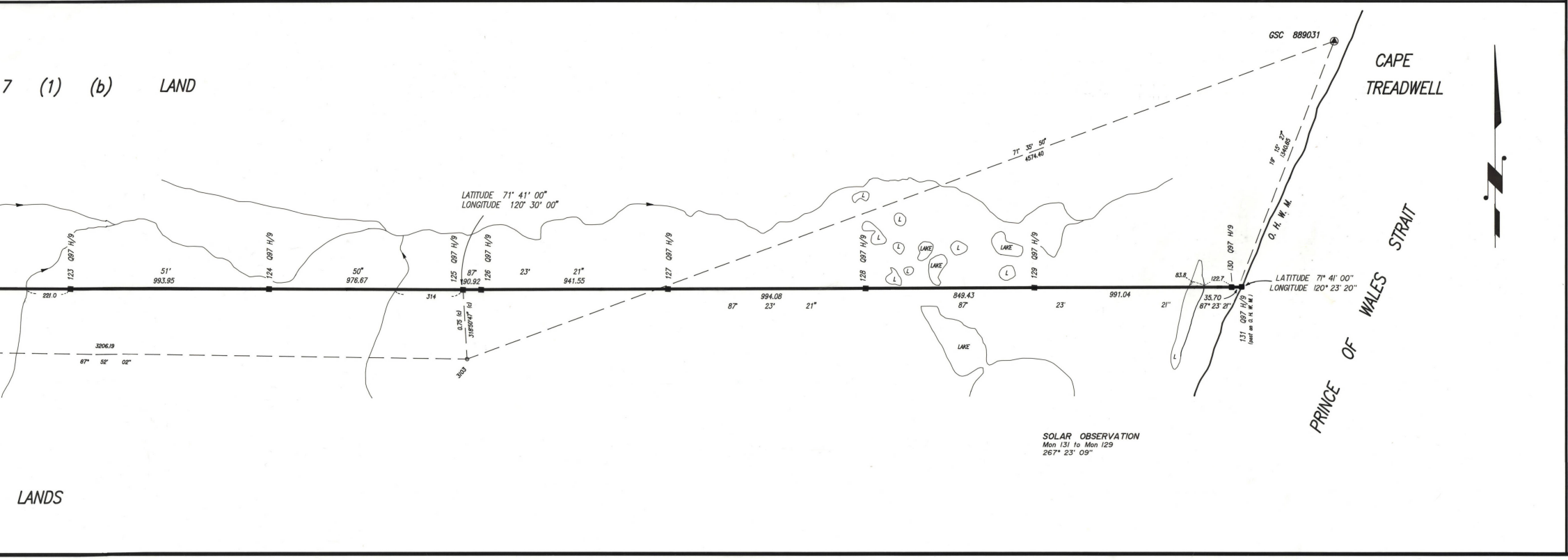
7 (1) (b) LAND
LANDS
123 Q97 H/9
221.0
51' 993.95
124 Q97 H/9
50" 976.67
314
3206.19
87° 52' 02"
LATITUDE 71° 41' 00"
LONGITUDE 120° 30' 00"
125 Q97 H/9
0.75 (c)
318°50'47" (c)
3103
87° 190.92
126 Q97 H/9
23'
21" 941.55
127 Q97 H/9
994.08
87° 23' 21"
128 Q97 H/9
L
LAKE
849.43
87°
129 Q97 H/9
23'
991.04
21"
71° 35' 50"
4574.40
GSC 889031
CAPE
TREADWELL
19° 15' 27"
1340.85
O. H. W. M.
83.8
122.7
130 Q97 H/9
35.70
87° 23' 21"
131 Q97 H/9
(post on O. H. W. M.)
LATITUDE 71° 41' 00"
LONGITUDE 120° 23' 20"
PRINCE OF WALES STRAIT
SOLAR OBSERVATION
Mon 131 to Mon 129
267° 23' 09"

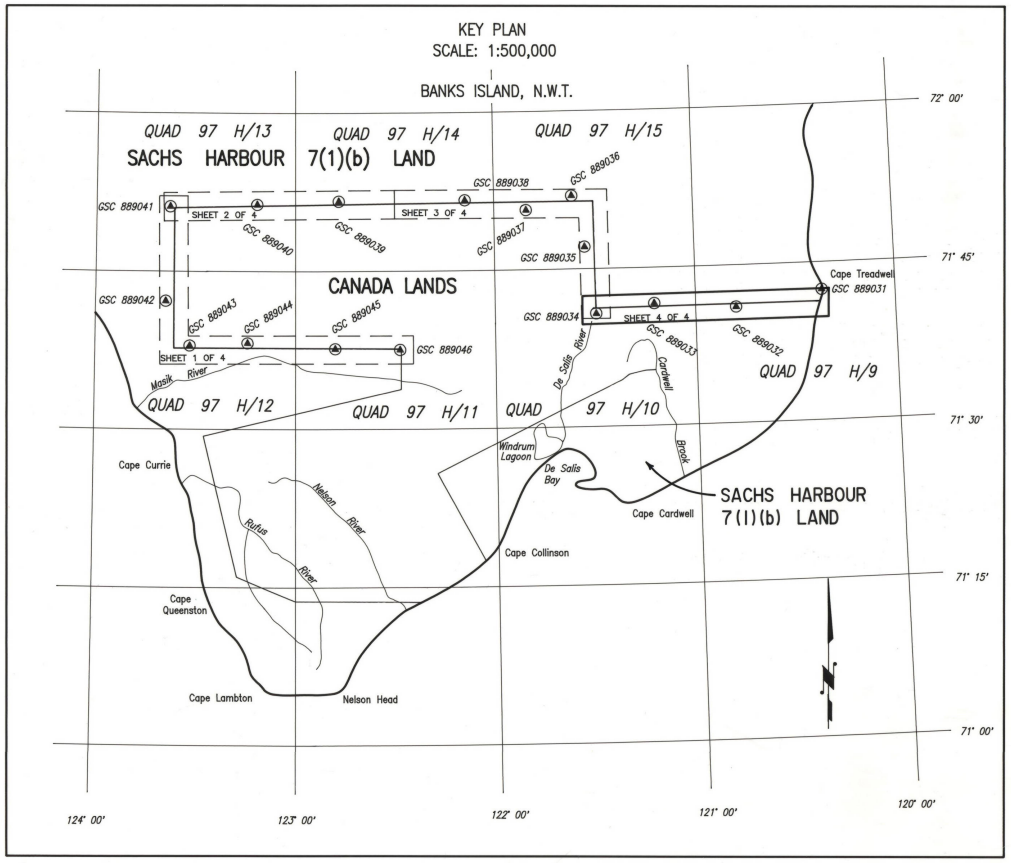
KEY PLAN
SCALE: 1:500,000
BANKS ISLAND, N.W.T.
QUAD 97 H/13
QUAD 97 H/14
QUAD 97 H/15
SACHS HARBOUR 7(1)(b) LAND
GSC 889041
SHEET 2 OF 4
GSC 889040
GSC 889039
SHEET 3 OF 4
GSC 889038
GSC 889036
GSC 889037
GSC 889035
CANADA LANDS
GSC 889042
GSC 889043
GSC 889044
GSC 889045
GSC 889046
SHEET 1 OF 4
GSC 889034
SHEET 4 OF 4
GSC 889033
GSC 889032
Cape Treadwell
GSC 889031
Masik River
De Salis River
Cardwell Brook
QUAD 97 H/9
QUAD 97 H/12
QUAD 97 H/11
QUAD 97 H/10
Cape Currie
Windrum Lagoon
De Salis Bay
SACHS HARBOUR 7(1)(b) LAND
Cape Cardwell
Cape Collinson
Nelson River
Rufus River
Cape Queenston
Cape Lambton
Nelson Head
N
72° 00'
71° 45'
71° 30'
71° 15'
71° 00'
124° 00'
123° 00'
122° 00'
121° 00'
120° 00'

CANADA LANDS SURVEYS RECORDS
7 4 3 7 0
DATE SEPTEMBER 05, 1992

**FIELD NOTES
OF SURVEY OF**

A PORTION OF THE RECTILINEAR BOUNDARY
OF THE

SACHS HARBOUR 7 (1) (b) LAND SELECTION INUVIALUIT FINAL AGREEMENT, ANNEX J-5, INUVIALUIT WESTERN ARCTIC LAND CLAIM

**QUADS 97 H/9 AND 97 H/10
BANKS ISLAND, DISTRICT OF FRANKLIN
NORTHWEST TERRITORIES
SHEET 4 OF 4**

SCALE : 1 : 10,000

200
0
200
400
600
800
1000 metres

THIS SURVEY WAS EXECUTED DURING THE PERIOD OF JULY 23, 1991 TO AUGUST 8, 1991 BY F. B. UNDERHILL, C.L.S.

LEGEND :

Bearings are grid, determined from Least Squares Adjustments on the control traverse between fixed Geodetic Survey of Canada Monuments 889031, 889032, 889033 and 889034 referred to Longitude 123° West Meridian and confirmed by Solar Observations as shown on the plan face.

Distances shown are measured horizontal at general ground level and are expressed in metres. All distances have been check chained.

Control Monuments found shown thus	◬
Boundary Monuments placed shown thus	■
Traverse lines and station shown thus	— —○— —
Boundary dealt with by this plan of Field Notes shown thus	▬
Ordinary High Water Mark shown thus	◯
Water Course and direction shown thus	⟶
Lakes shown thus	LAKE or L

All Boundary Monuments have a 1.52 m Carsonite Marker post placed 1 m East of the Monument.

All Boundary Monuments placed during the course of this survey are brass caps affixed to a copper clad rod (16 mm in diameter and 1.22 m long) and have been marked with the appropriate Boundary Monument number, Quad number and 1991 for the year of the survey.

Traverse lines and offsets have been exaggerated for clarity.

GSC stands for Geodetic Surveys of Canada.

Topographic detail has been compiled photogrammetrically. Targetted Photo Control Points are shown on aerial photographs recorded under F.B. 33802 C.L.S.R.

Topographic detail has been compiled from the following photography :
Photo Scale: 1 : 100,000 +/-

Roll Number:	*A17057*	*Photo Numbers 53, 54*
	A17376	*Photo Numbers 5, 6, 13, 14*

I, F. B. Underhill, of the City of Whitehorse, Yukon Territory, Canada Lands Surveyor, make oath and say that I have in my own proper person, according to law and the instructions of the Surveyor General of Canada Lands, faithfully and correctly executed the survey shown by these field notes; and that the said field notes are correct and true to the best of my knowledge and belief. SO HELP ME GOD.

FB Underhill
Canada Lands Surveyor

*Sworn before me at Whitehorse, Yukon
this 21st day of November, 1991.*

*G. C. FRIESEN,
Canada Lands Surveyor*

*U.T.M. and Geographic Coordinates of Geodetic Surveys of Canada Monuments (NAD 27)
U.T.M. Zone 10
Central Meridian 123° West*

Monument	Northing	Easting	Elevation	Combined Scale Factor	Latitude	Longitude
889031	7 956 702.310	592 012.030	5.674	0.999703	71°41'40.58759"	120°22'28.61846"
889032	7 954 130.863	577 240.977	316.723	0.999623	71°40'36.72700"	120°47'53.96043"
889033	7 954 865.093	561 945.521	367.771	0.999589	71°41'16.63598"	121°14'00.22868"
889034	7 953 457.449	552 777.263	199.178	0.999603	71°40'39.24009"	121°29'44.66192"

UNDERHILL & UNDERHILL
SURVEYORS & ENGINEERS
WHITEHORSE, YUKON
VANCOUVER, B.C.
INUVIK, N.W.T.

JOB Y-5452 F.B. 404, 405 (MASIK)

Examined in the office of the Regional Surveyor Yellowknife, N.W.T.

Item 2.4 - 91 NWT
File SM 8272 - 2
Ex'd by: CGA 92.07.15

L. McNeice.
92.07.20

196-12 SHEET 4 OF 4

1.86 m²

CANADA LANDS SURVEYS RECORDS
7 4 3 7 0